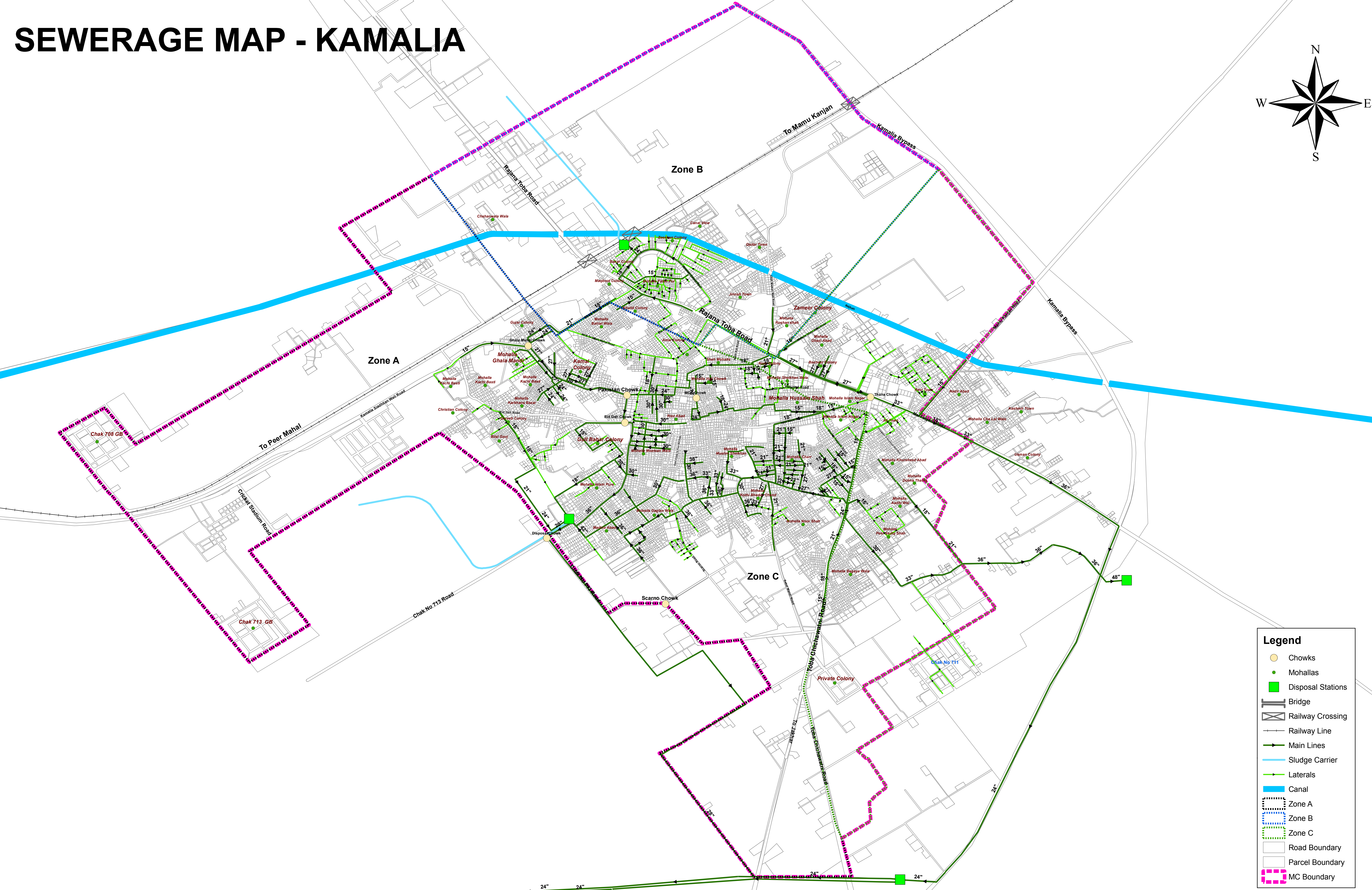



SEWERAGE MAP - KAMALIA



Legend

- Chowks
- Mohallas
- Disposal Stations
- Bridge
- Railway Crossing
- Railway Line
- Main Lines
- Sludge Carrier
- Laterals
- Canal
- Zone A
- Zone B
- Zone C
- Road Boundary
- Parcel Boundary
- MC Boundary

**PUNJAB MUNICIPAL DEVELOPEMENT
FUND COMPANY**

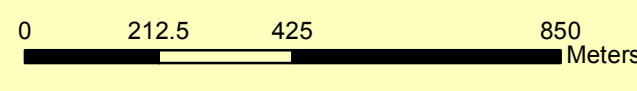


PROJECT:
PUNJAB CITIES PROGRAM (PCP)

Map Code
0502040218
Map Version
1.0

DISCLAIMER:
SOURCES OF INFORMATION PRESENTED IN THIS MAP IS BASED
ON DATA PROVIDED BY MC, PHED & OTHER SOURCES.

Scale:
1:12,000



Date
February 2018