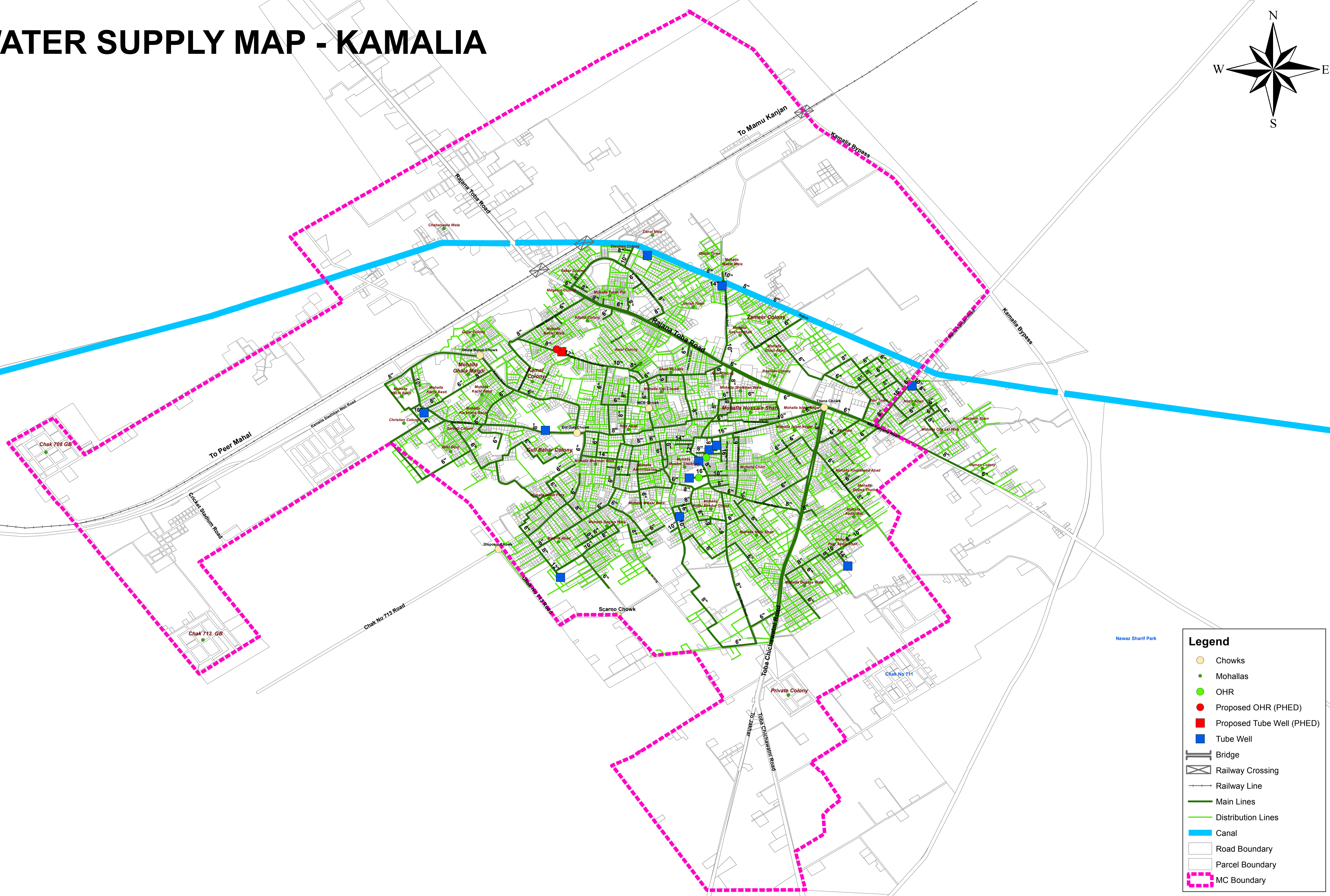
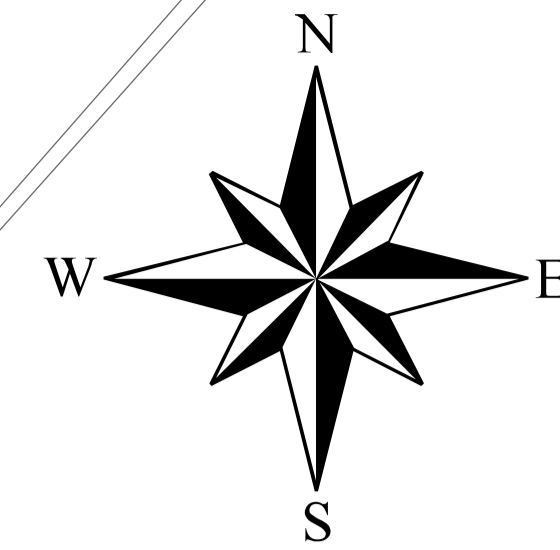


WATER SUPPLY MAP - KAMALIA



Legend

- Chowks
- Mohallas
- OHR
- Proposed OHR (PHED)
- Proposed Tube Well (PHED)
- Tube Well
- Bridge
- Railway Crossing
- Railway Line
- Main Lines
- Distribution Lines
- Canal
- Road Boundary
- Parcel Boundary
- MC Boundary

PUNJAB MUNICIPAL DEVELOPEMENT FUND COMPANY

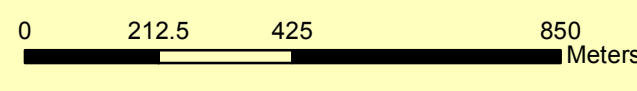



PROJECT:
PUNJAB CITIES PROGRAM (PCP)

Map Code
0502030218
Map Version
1.0

DISCLAIMER:
SOURCES OF INFORMATION PRESENTED IN THIS MAP IS BASED ON DATA PROVIDED BY MC, PHED & OTHER SOURCES.

Scale:
1:12,000



Date
February 2018