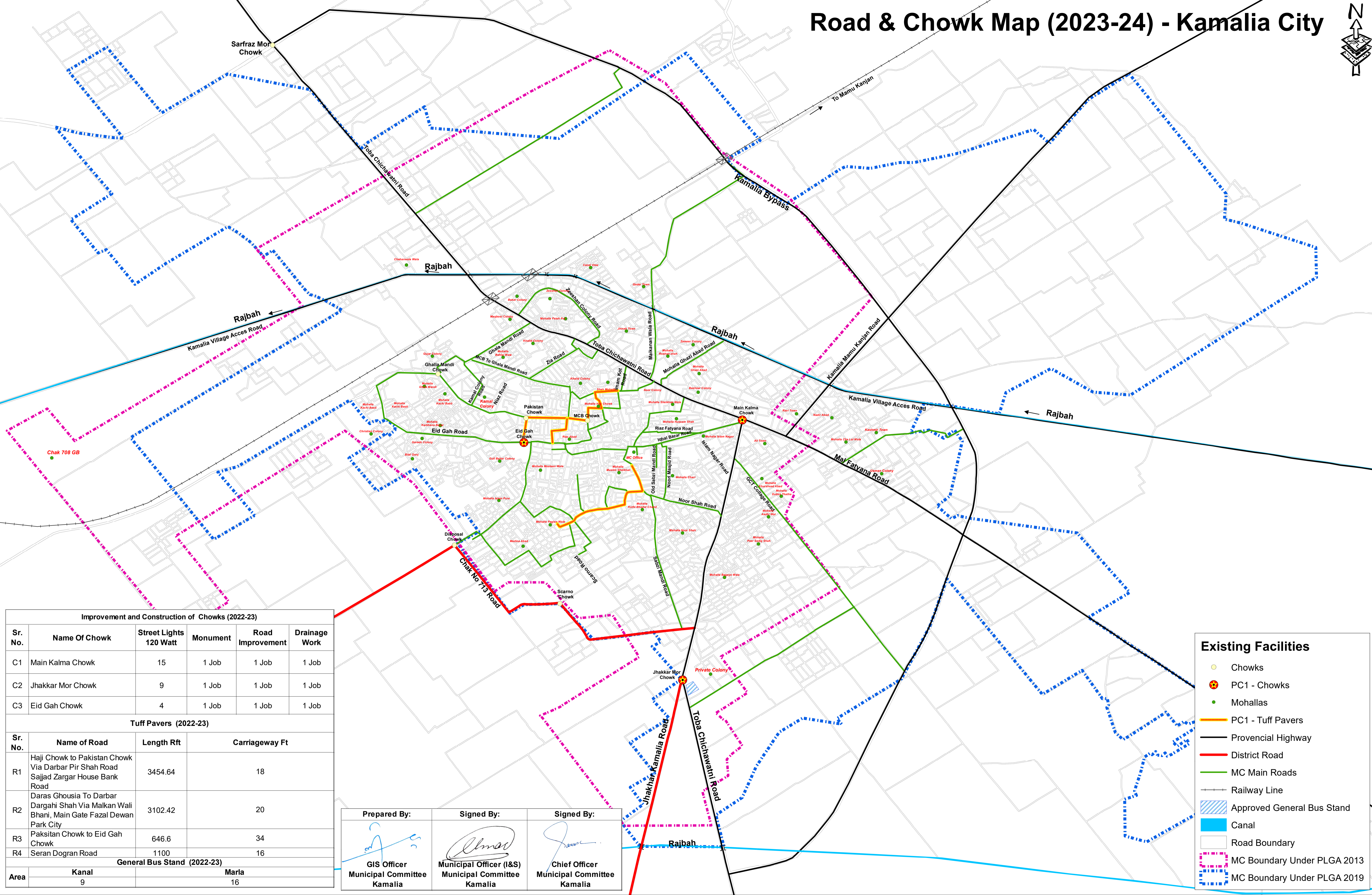





Road & Chowk Map (2023-24) - Kamalia City



Improvement and Construction of Chowks (2022-23)					
Sr. No.	Name Of Chowk	Street Lights 120 Watt	Monument	Road Improvement	Drainage Work
C1	Main Kalma Chowk	15	1 Job	1 Job	1 Job
C2	Jhakkar Mor Chowk	9	1 Job	1 Job	1 Job
C3	Eid Gah Chowk	4	1 Job	1 Job	1 Job

Tuff Pavers (2022-23)			
Sr. No.	Name of Road	Length Rft	Carriageway Ft
R1	Haji Chowk to Pakistan Chowk Via Darbar Pir Shah Road Sajjad Zargar House Bank Road	3454.64	18
R2	Daras Ghousia To Darbar Dargahi Shah Via Malkan Wali Bhani, Main Gate Fazal Dewan Park City	3102.42	20
R3	Paksitan Chowk to Eid Gah Chowk	646.6	34
R4	Seran Dogran Road	1100	16

General Bus Stand (2022-23)			
Area	Kanal	Marla	
	9	16	

Prepared By: 
 Signed By: 
 Signed By: 
 GIS Officer Municipal Committee Kamalia
 Municipal Officer (I&S) Municipal Committee Kamalia
 Chief Officer Municipal Committee Kamalia

Existing Facilities

- Chowks
- PC1 - Chowks
- Mohallas
- PC1 - Tuff Pavers
- Provincial Highway
- District Road
- MC Main Roads
- Railway Line
- Approved General Bus Stand
- Canal
- Road Boundary
- MC Boundary Under PLGA 2013
- MC Boundary Under PLGA 2019