

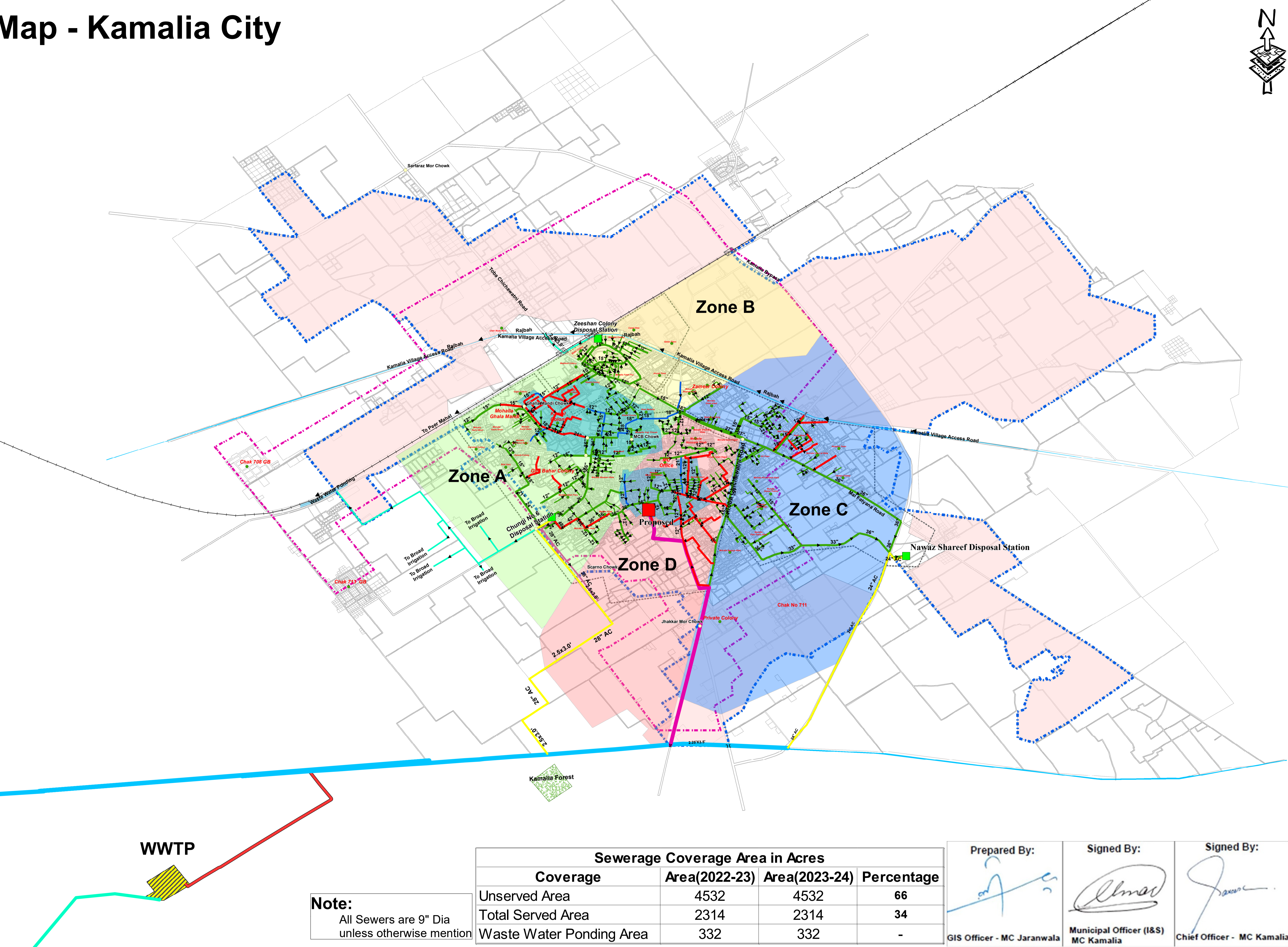


Sewerage Map - Kamalia City (2023-24)






Legend

- Chowks
- Mohallas
- Proposed Disposal Station (PC1)
- Existing Disposal Station
- Proposed Sewer Line (PC1)
- Existing Force Main
- Proposed Force Main (PC1)
- Existing Drain
- Existing Distributry
- Proposed Drain 1 (PC1)
- Proposed Drain 2
- Main Sewers
- Lateral Sewers
- Chocked Sewers
- Force Main
- Sullage Carriers
- Railway Line
- Waste Water Ponding
- Canal
- Forest
- Zone A
- Zone B
- Zone C
- Zone D
- WWTP (PC1)
- MC Boundary Under PLGA 2013
- MC Boundary Under PLGA 2019
- Zone Boundary
- Unserved Area
- Road Boundary
- Parcel Boundary



Note:
All Sewers are 9" Dia unless otherwise mention

Sewerage Coverage Area in Acres			
Coverage	Area(2022-23)	Area(2023-24)	Percentage
Unserved Area	4532	4532	66
Total Served Area	2314	2314	34
Waste Water Ponding Area	332	332	-

Prepared By:  GIS Officer - MC Jaranwala	Signed By:  Municipal Officer (I&S) MC Kamalia	Signed By:  Chief Officer - MC Kamalia
---	--	---